

Luleälven- idag och imorgon

River Luleälven- today and tomorrow

**Fiskmarknad 2016 Luleå
23-25 augusti**

**Minna Brodin, Fiskeutredningsgruppen
Länsstyrelsen Norrbotten**



Länsstyrelsen
Norrbotten

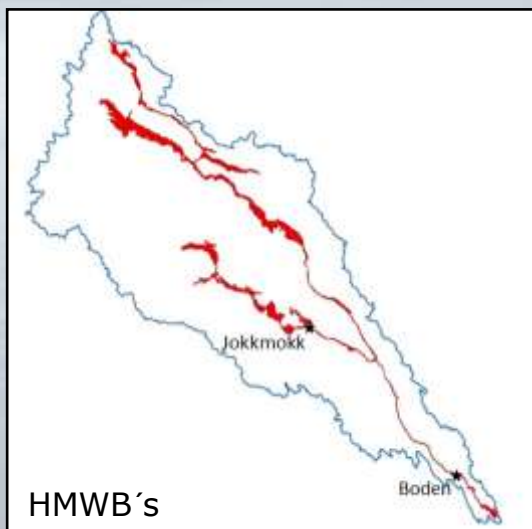
Luleälven- much water

River	MQ m ³ /s	Catchment area km ²
Götaälven	570	50 299
Luleälven	506	25 240
Ångermanälven	500	31 864
Indalsälven	445	26 726
Umeälven	443	26 814
Torneälven	388	49 157
Dalälven	344	28 953



Luleälven- much power

- First HEP in Porjus 1915
- Today 16 HEP owned by Vattenfall (some smaller ones in tributaries)



Årsproduktionen 2014:

Älv	Produktion, TWh
Lule älv	13,4
Indalsälven	8,5
Ume älv	6,8
Ångermanälven	6,8
Dalälven	5,6
Faxälven	3,5
Ljusnan	4,8
Skellefte älv	3,9
Ljungan	2,1
Göta älv	2,1
Klarälven	1,9
Övriga älvar	4,8
Total produktion	64,2

Luleälven- what about the fish?

- 40 km from the coast
Boden HEP
- No fishpassages
- 500 000 hatchery
salmon smolts, 100 000
trouts smolts in the river
each year
- 12 100 trouts in the
reservoars each year



Luleälven- What now?

- Water authorities: Action plans for HMWB's
- Both biological and economical data is needed for the action plans
- Pilots studies in the rivers Luleälven, Dalälven, Nissan and Emån

Pilotprojekt Luleälven

- **Steering group**
 - Vattenfall Vattenkraft AB, the county administrative board of Norrbotten, the county administrative board of Västerbotten, the Water authority of the Bothnian bay, the municipality of Jokkmokk
- **Working group**
 - Vattenfall Vattenkraft AB, the municipality of Gällivare, Jokkmokk, Boden and Luleå, the county administrative board of Norrbotten (Vattenmyndigheten, Beredningssekretariatet, Fiskeutredningsgruppen)



Pilotprojekt Luleälven

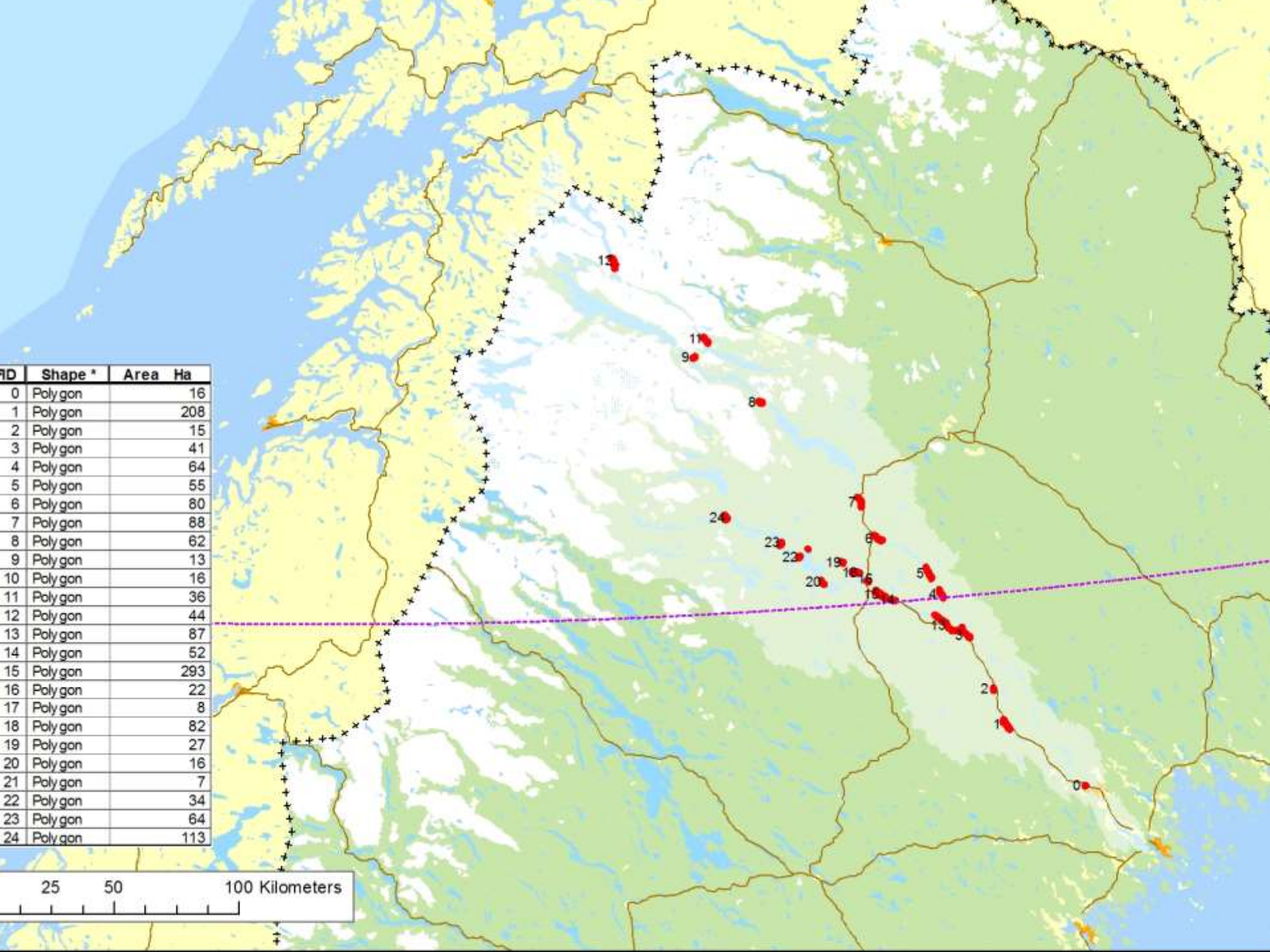
- What happens 2016?

- Field studies of streaming areas
- Field studies of dry river beds
- Field studies with electrofishing boat
- Possibilities for fish passage at the first two HEP, Boden and Vittjärv
- Field studies of two tributaries, Flarkån och Bodträskån
- Estimates of production impact for some different scenarios - PRODRISK
- Studies aid by:
 - Swedish Agency for Marine and Water Management, Vattenfall Vattenkraft AB, the Water Authority of Bothnian Bay



Figur 4.6. Juktans totaltappninger, e-flösa och nuvarande förhållanden.


ID	Shape *	Area Ha
0	Polygon	16
1	Polygon	208
2	Polygon	15
3	Polygon	41
4	Polygon	64
5	Polygon	55
6	Polygon	80
7	Polygon	88
8	Polygon	62
9	Polygon	13
10	Polygon	16
11	Polygon	36
12	Polygon	44
13	Polygon	87
14	Polygon	52
15	Polygon	293
16	Polygon	22
17	Polygon	8
18	Polygon	82
19	Polygon	27
20	Polygon	16
21	Polygon	7
22	Polygon	34
23	Polygon	64
24	Polygon	113



25 50 100 Kilometers

Pilotprojekt Luleälven - working progress

- Field studies during summer and fall 2016
- Input to Swedish Agency for Marine and Water Managements dialogue project
- Conclusions during fall and winter
- Report to the Water Authority of Bothnian Bay in may 2017


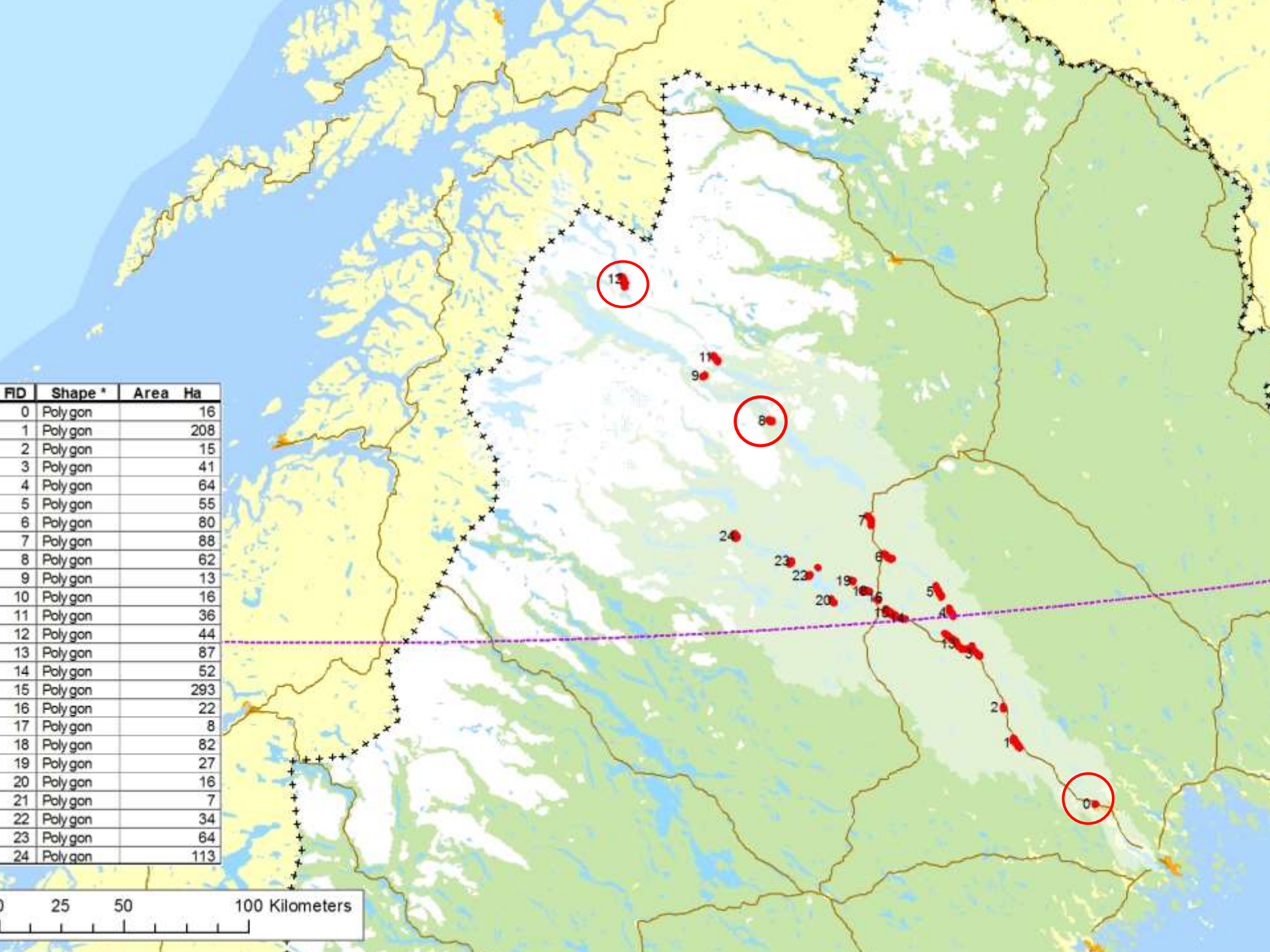


Pilotprojekt Luleälven-working progress

- The results will be used as basis for status classification and setting environmental objectives for the HMWB's in river Luleälven, it will be send out for public hearing in 2018
- The action plan will handle possible measures and also exceptions from "Good ecological potential"



FD	Shape *	Area Ha
0	Poly gon	16
1	Poly gon	208
2	Poly gon	15
3	Poly gon	41
4	Poly gon	64
5	Poly gon	55
6	Poly gon	80
7	Poly gon	88
8	Poly gon	62
9	Poly gon	13
10	Poly gon	16
11	Poly gon	36
12	Poly gon	44
13	Poly gon	87
14	Poly gon	52
15	Poly gon	293
16	Poly gon	22
17	Poly gon	8
18	Poly gon	82
19	Poly gon	27
20	Poly gon	16
21	Poly gon	7
22	Poly gon	34
23	Poly gon	64
24	Poly gon	113



Thanks for listening!

Soon it will be movie time 😊



Länsstyrelsen
Norrbotten